

359500 000000

360000 000000

360500 000000

414500 000000

414500 000000

414000 000000

414000 000000

413500 000000

413500 000000

413000 000000

413000 000000




412500 000000

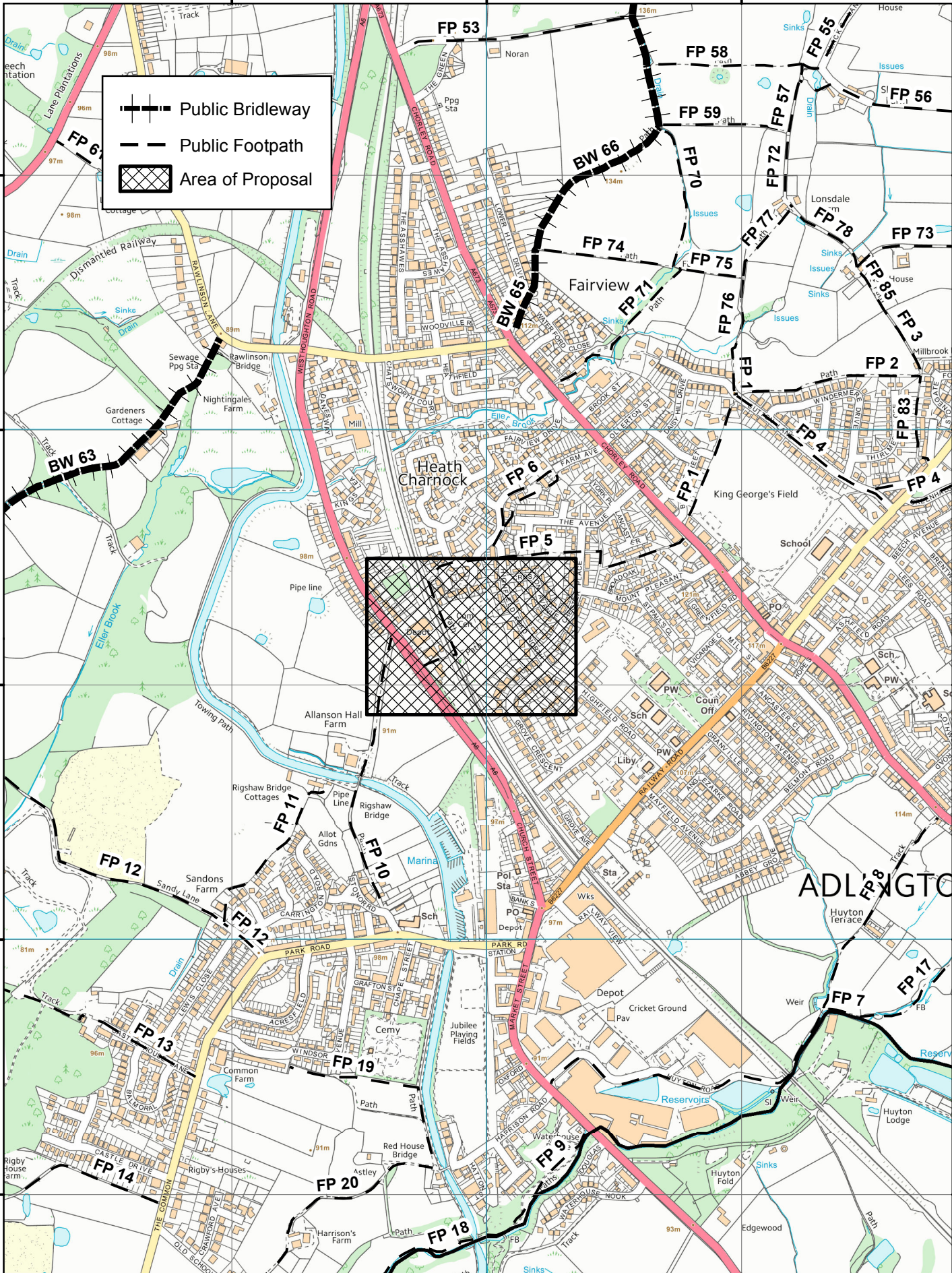
412500 000000

359500 000000

360000 000000

360500 000000

 Public Bridleway
 Public Footpath
 Area of Proposal



Jo Turton
Executive Director
for Environment

Location Plan - Highways Act 1980 - Section 25
Proposed dedication of Public Footpath from Highfield Road North to Public Footpath No. 5 Adlington, Chorley Borough

1:10,000



The digitised Rights of Way information should be used for guidance only as its accuracy cannot be guaranteed. Rights of Way information must be verified on the current Definitive Map before being supplied or used for any purpose.

This Map is reproduced from Ordnance Survey material with the permission of Ordnance Survey on behalf of the controller of Her Majesty's Stationery Office (C) Crown Copyright. Unauthorised reproduction infringes Crown Copyright and may lead to Prosecution or civil proceedings. Lancashire County Council Licence No. 100023320